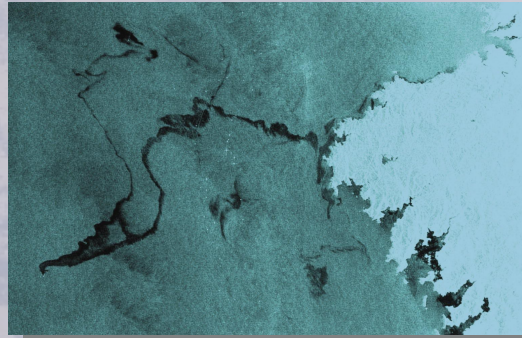








e-Odyn


Ocean dynamics 2.0

Globcurrent – 11/05/15

Yann Guichoux – e-Odyn CEO

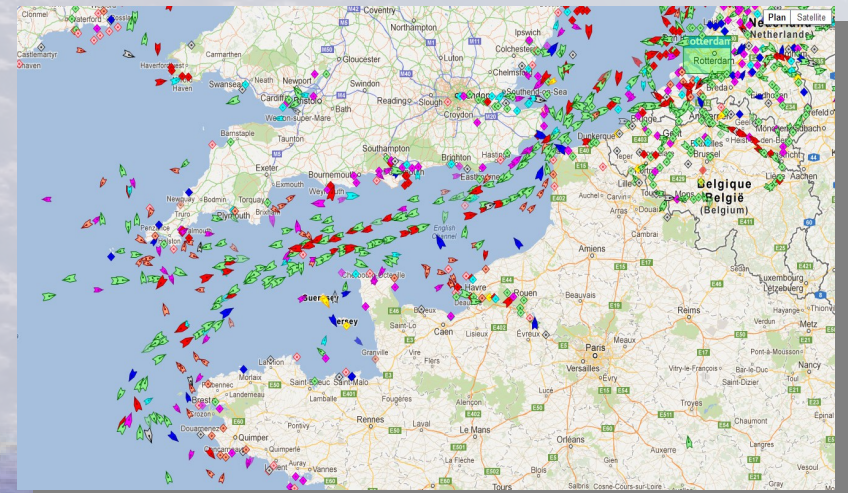
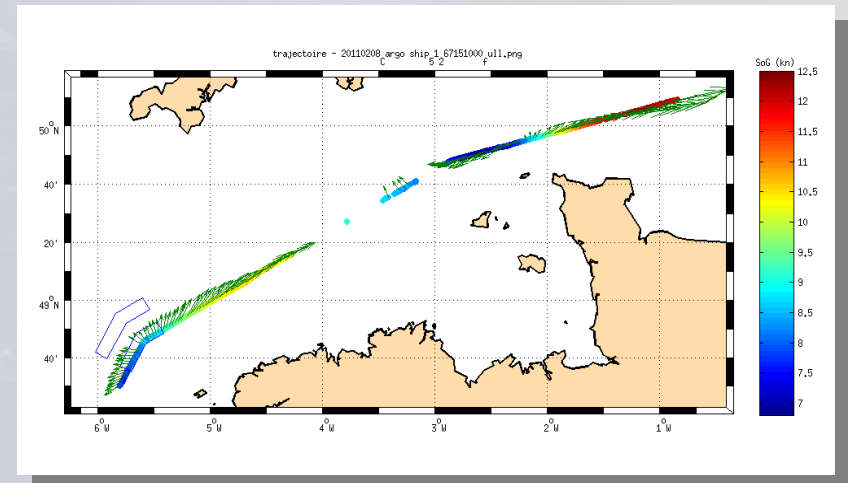








The idea

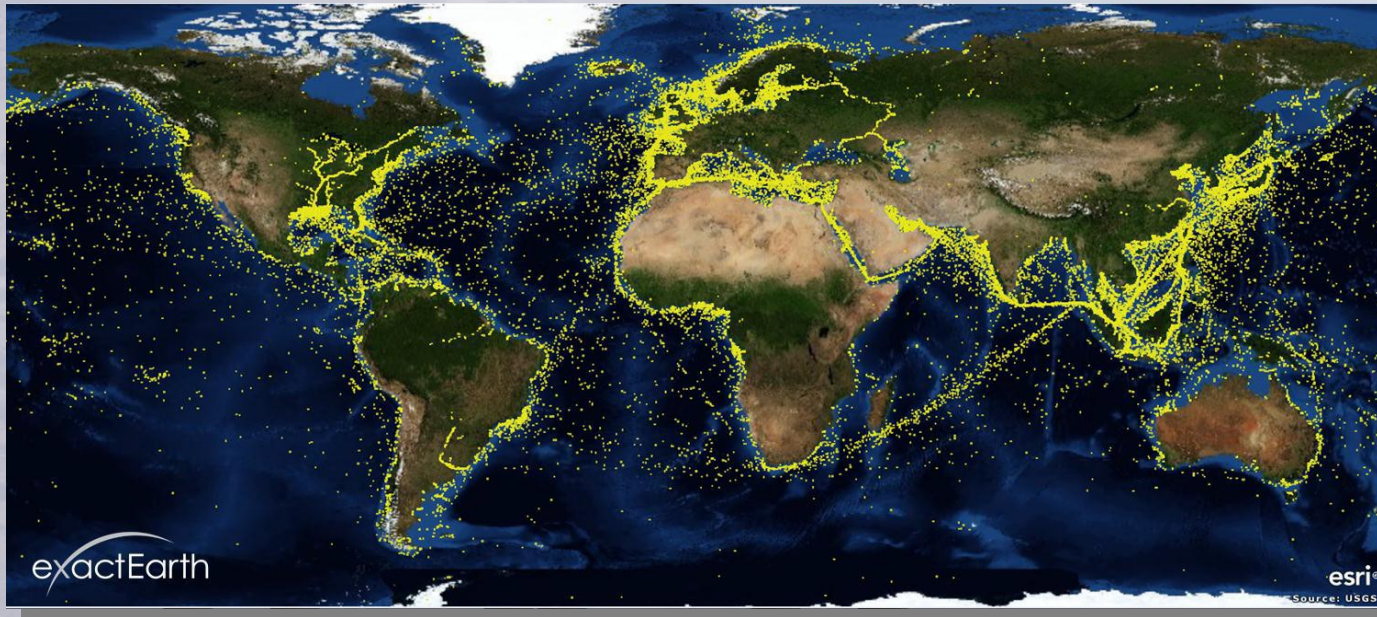
- Analyzing ship trajectories to estimate ocean surface currents



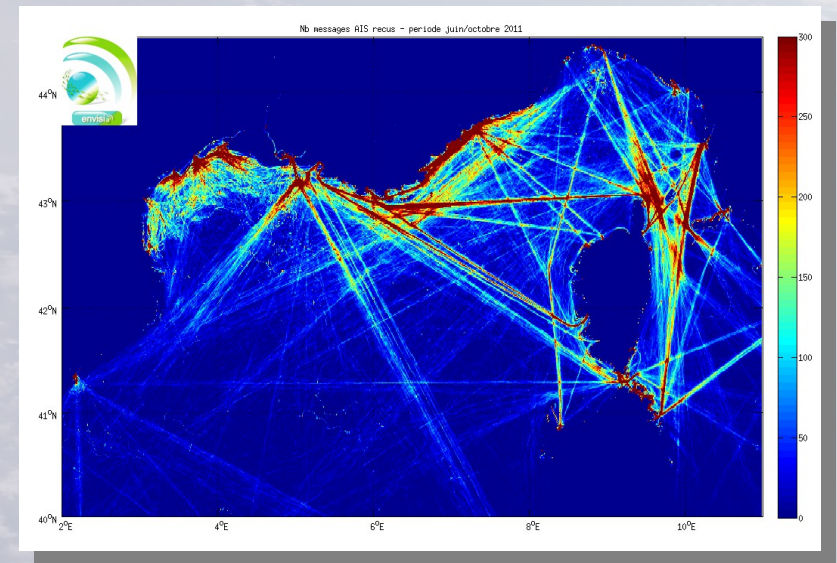
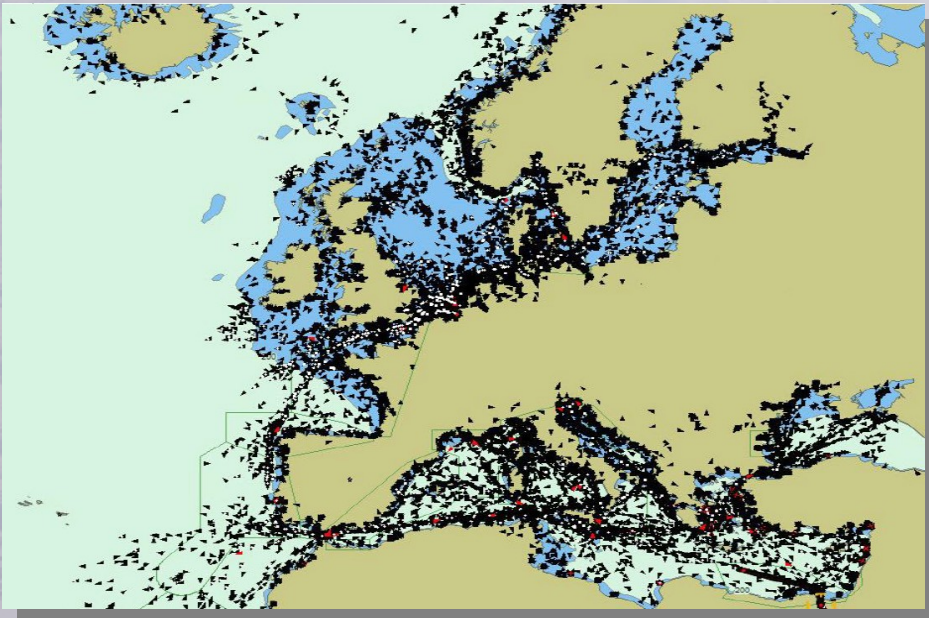
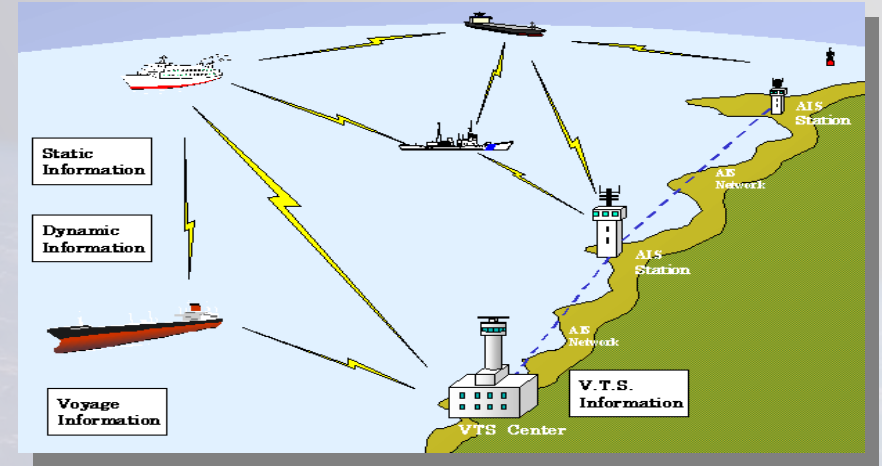




The idea

- A patented crowd sourcing algorithm which provide ocean surface currents thanks to already installed infrastructures (AIS shore base stations, and soon AIS satellites)
- Opportunistic measurements

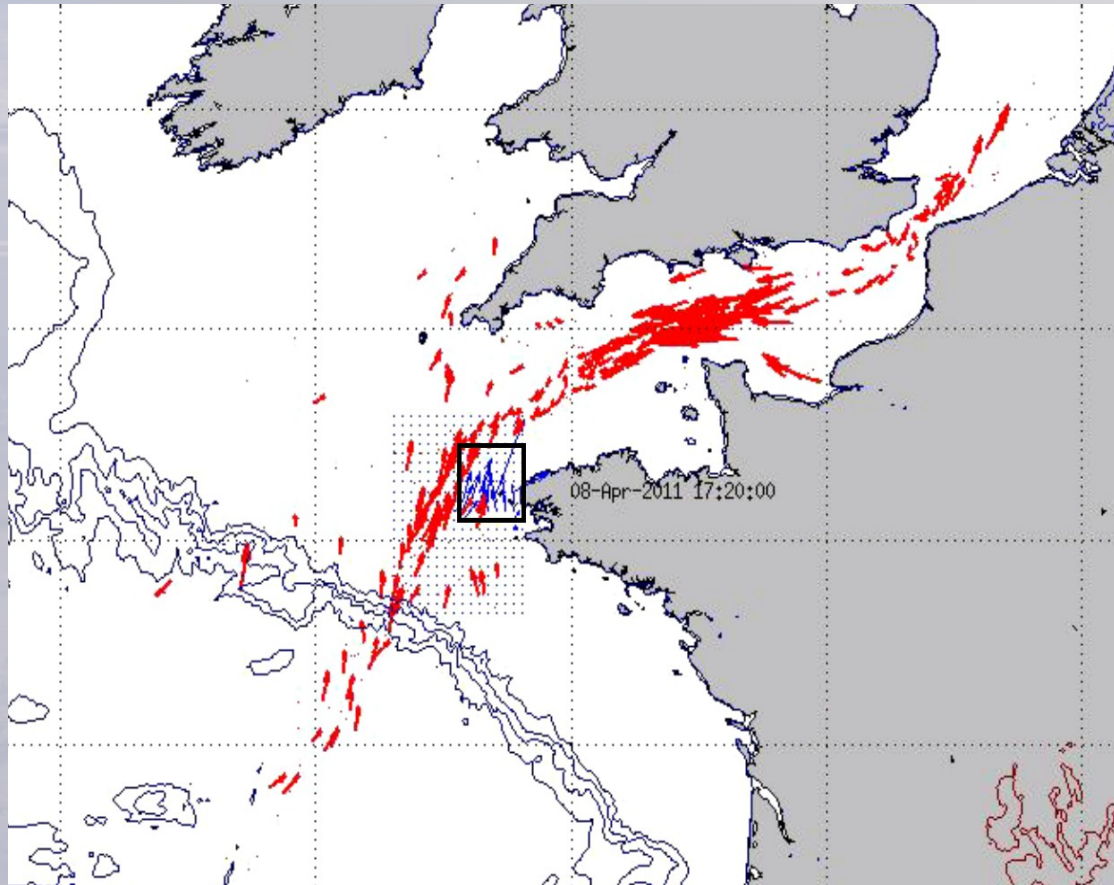


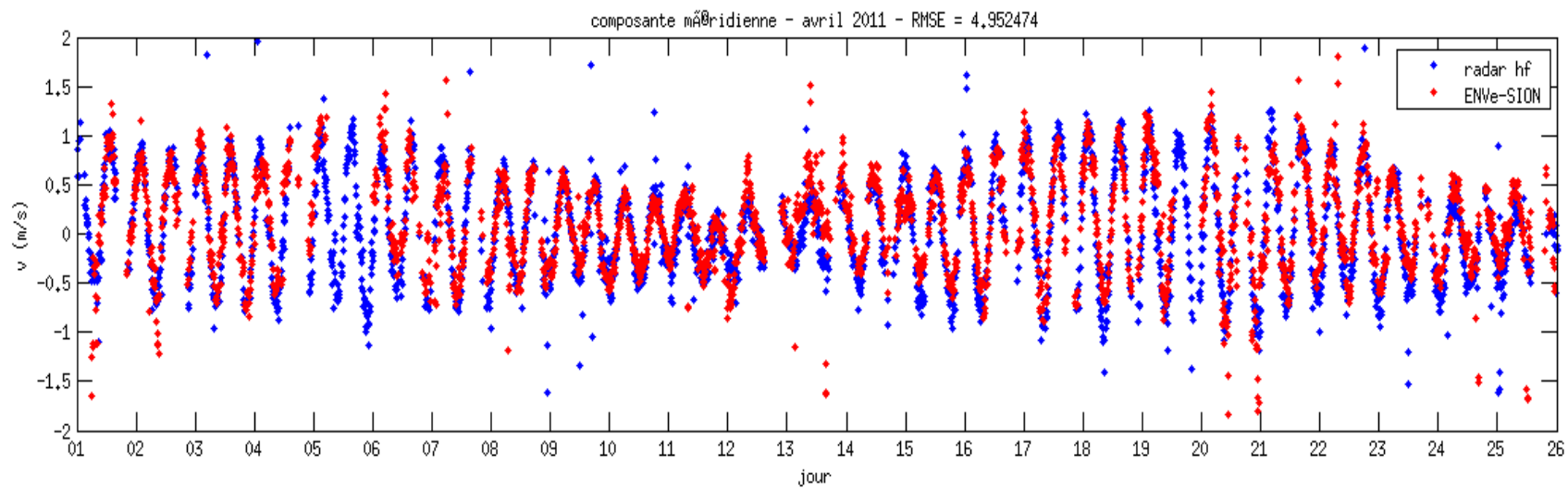
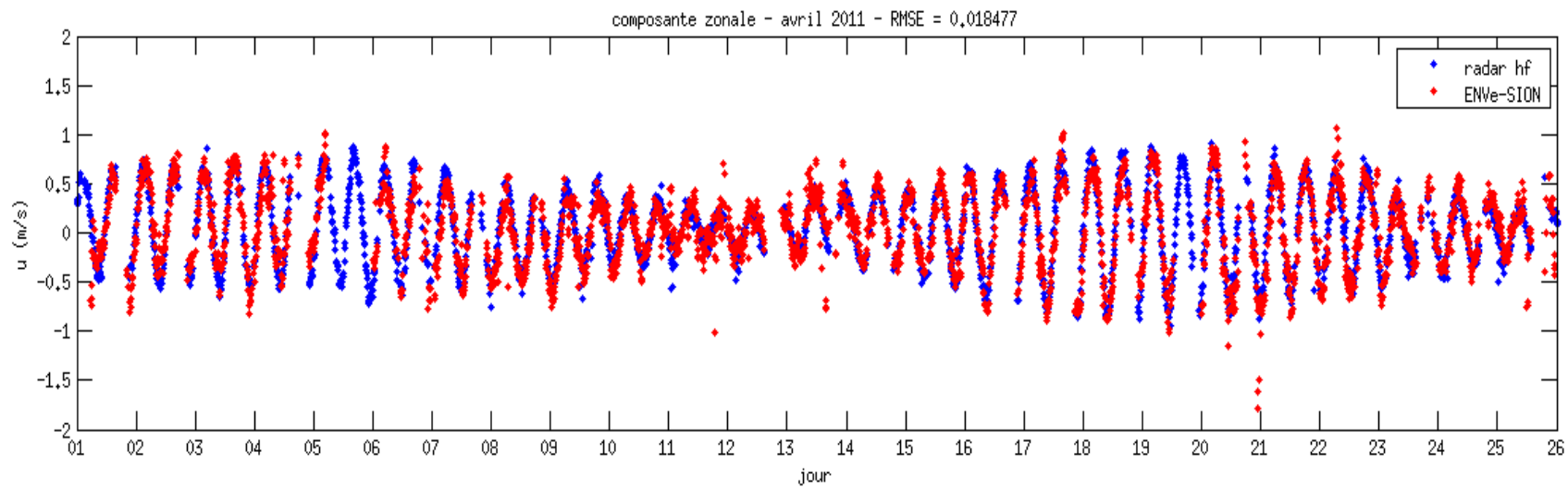

AIS – Automatic identification system

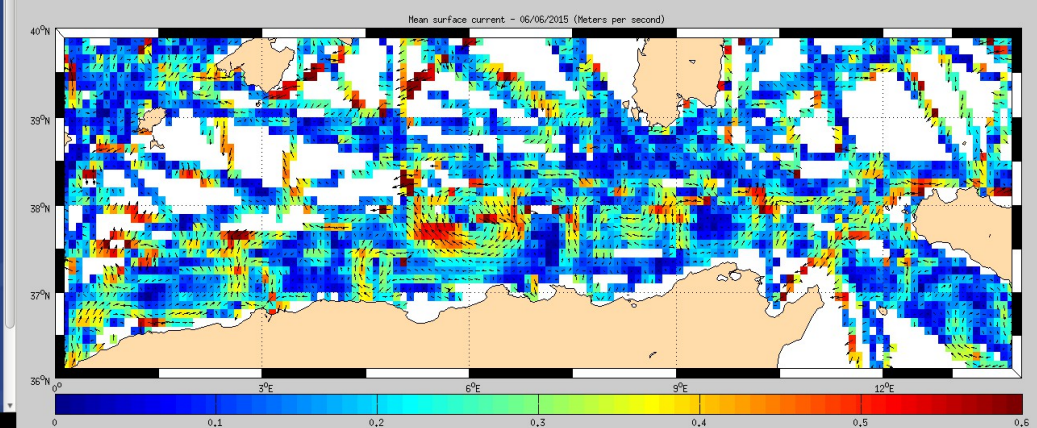

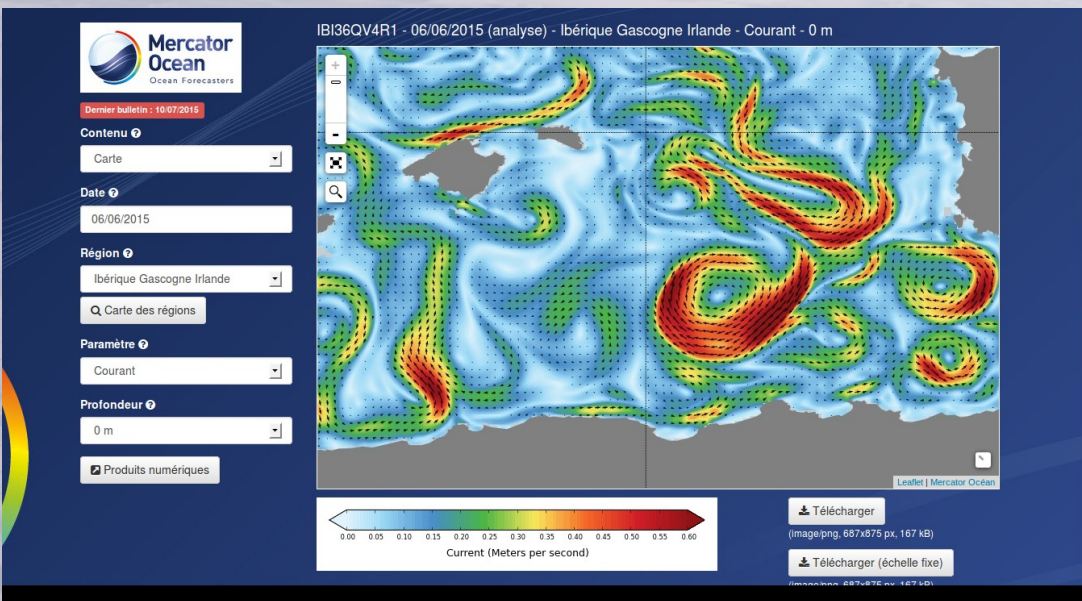




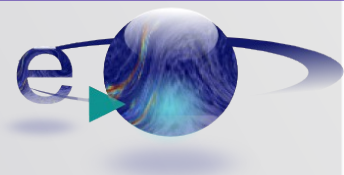


Some results









Ocean dynamics 2.0

20150604_010000_g6400_ut

